



**Planul  
orasului  
Iasi  
1819**



[illegible]

Caracteristici:  
-zona urbana  
-se sistematizeaza strazile  
-fundacul Lozonski se uneste cu strada Negruți(denumirea noii strazi este Str. Lozonski)  
-zona construita locuinte

PLANUL MUNICIPIULUI  
IASI

Scara-1:15.000

### LEGENDA

[illegible]





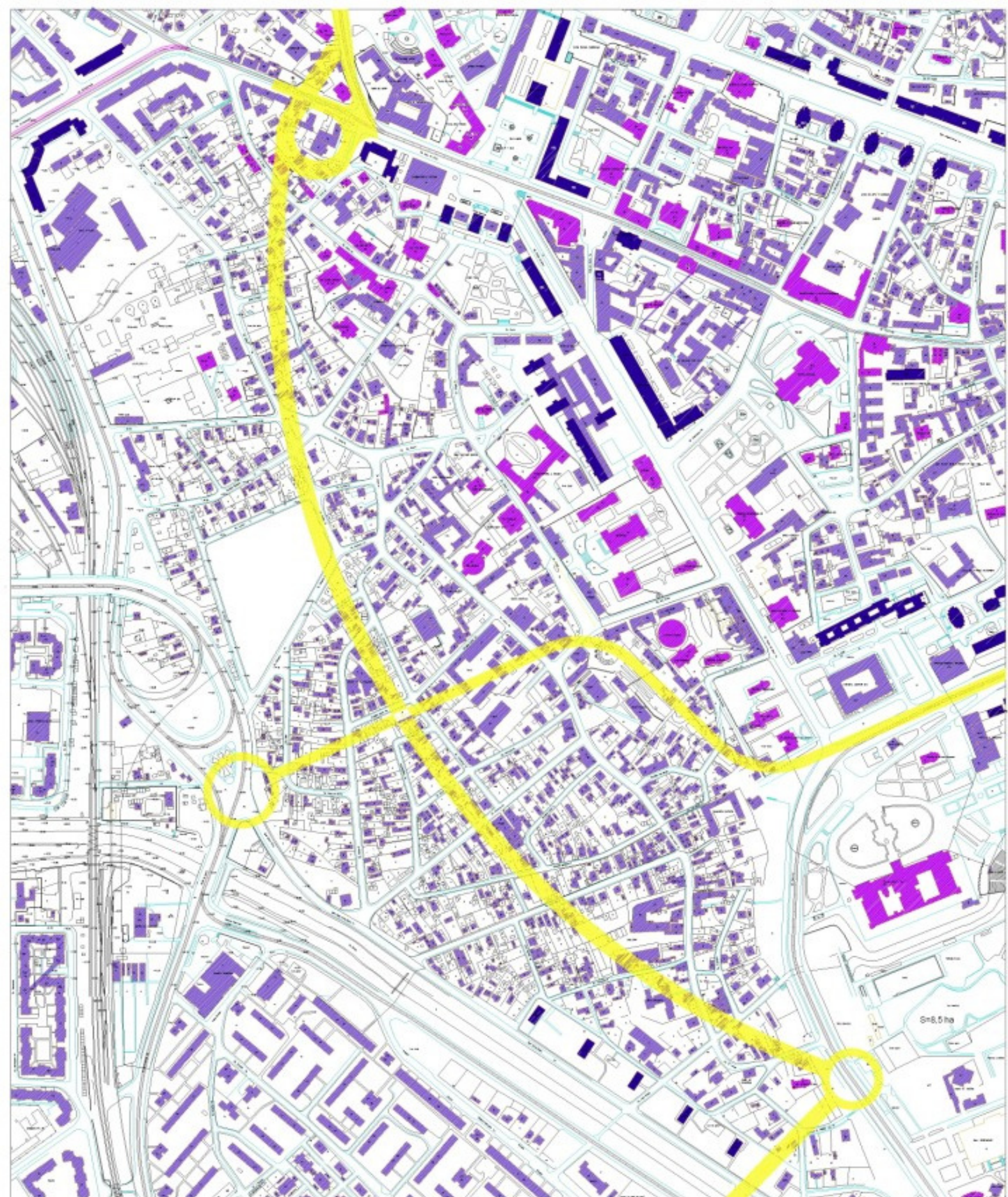












1b

## ZONA CORNISA VEST - UZINEI

*Trama majora, studiu 1988-'89*

Autor : SC " HABITAT PROIECT " SA  
Arh. Heletea P.





1a

## ZONA CORNISA VEST - UZINEI

*Trama majora, studiu 1988-'89*

Autor : SC " HABITAT PROIECT " SA  
Arh. Heletea P.








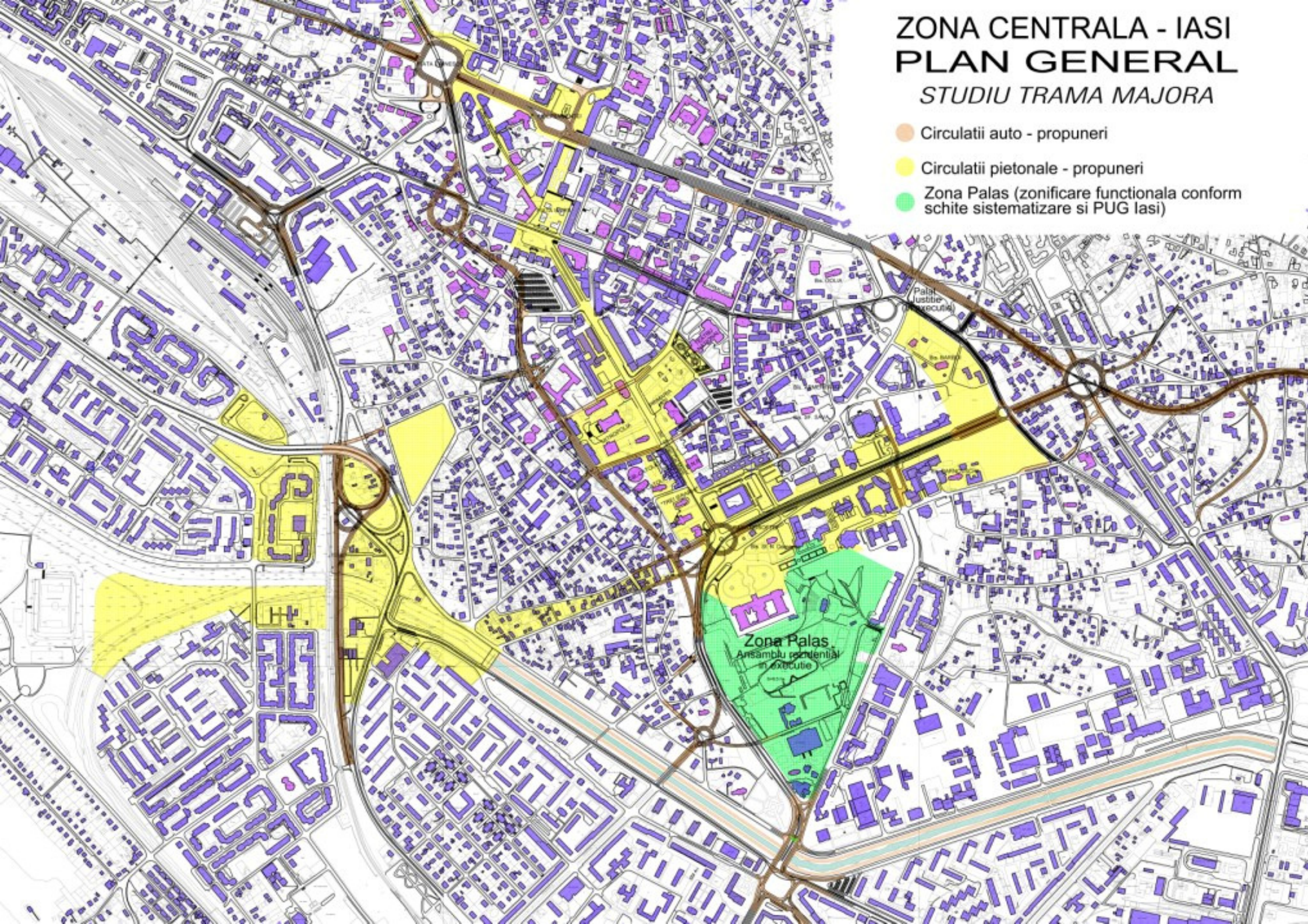


# ZONA CENTRALA - IASI


## PLAN GENERAL

### STUDIU TRAMA MAJORA

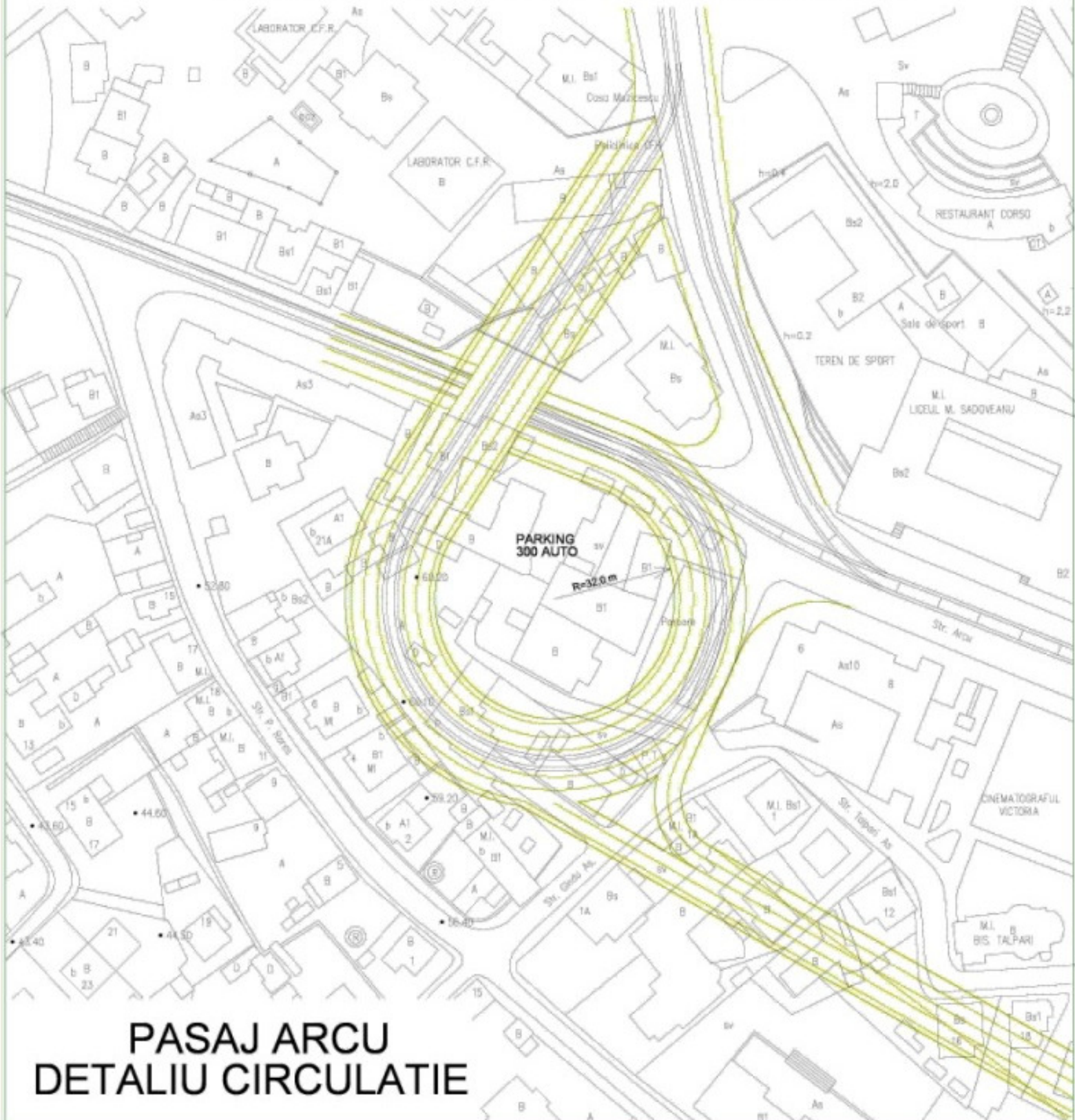
-  Circulatii auto - propuneri
-  Circulatii pietonale - propuneri
-  Zona Palas (zonificare functionala conform schite sistematizare si PUG Iasi)







**PROFIL LONGITUDINAL PRIN Str. ARCU PASAJ**

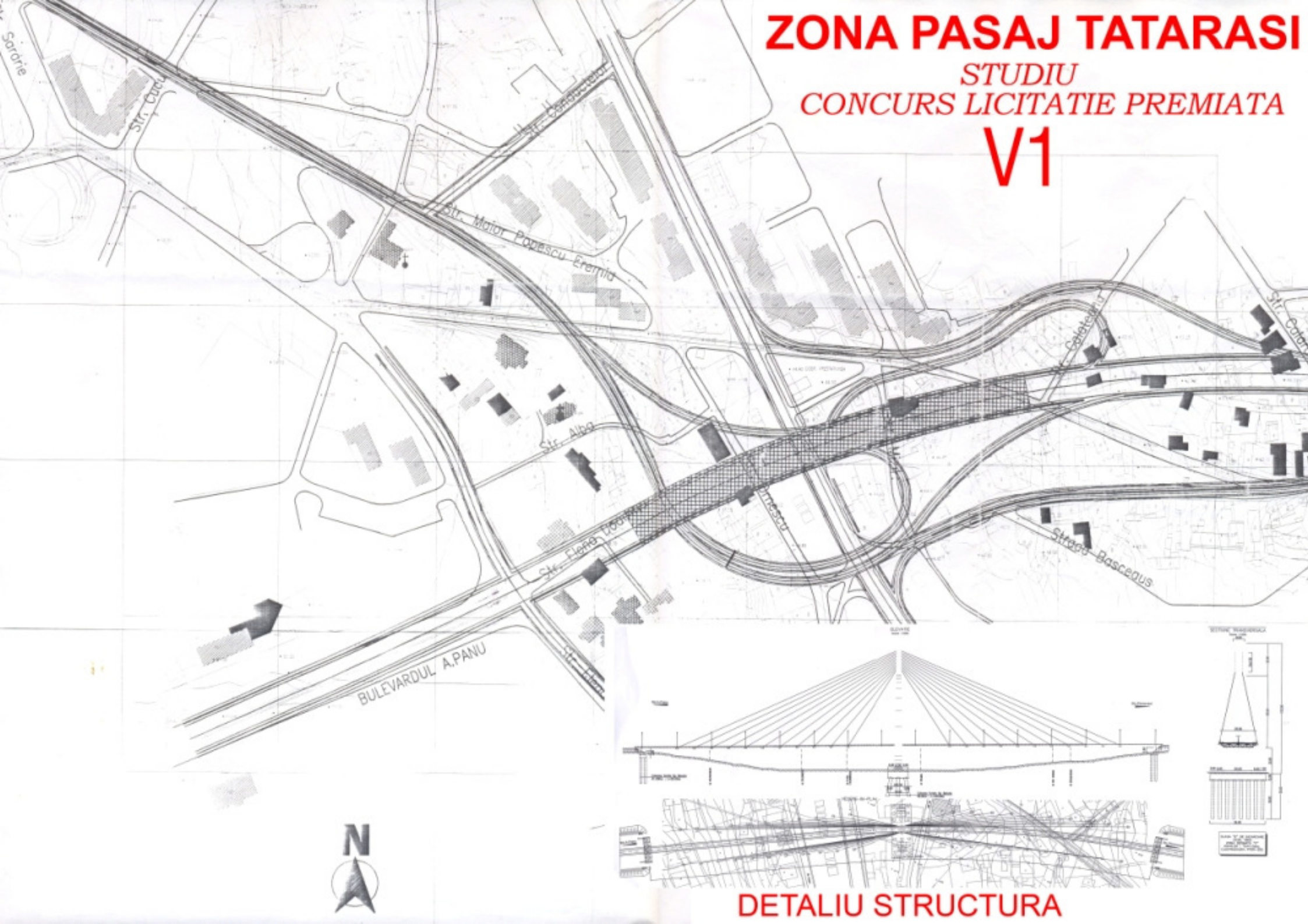


**PASAJ ARCU  
DETALIU CIRCULATIE**



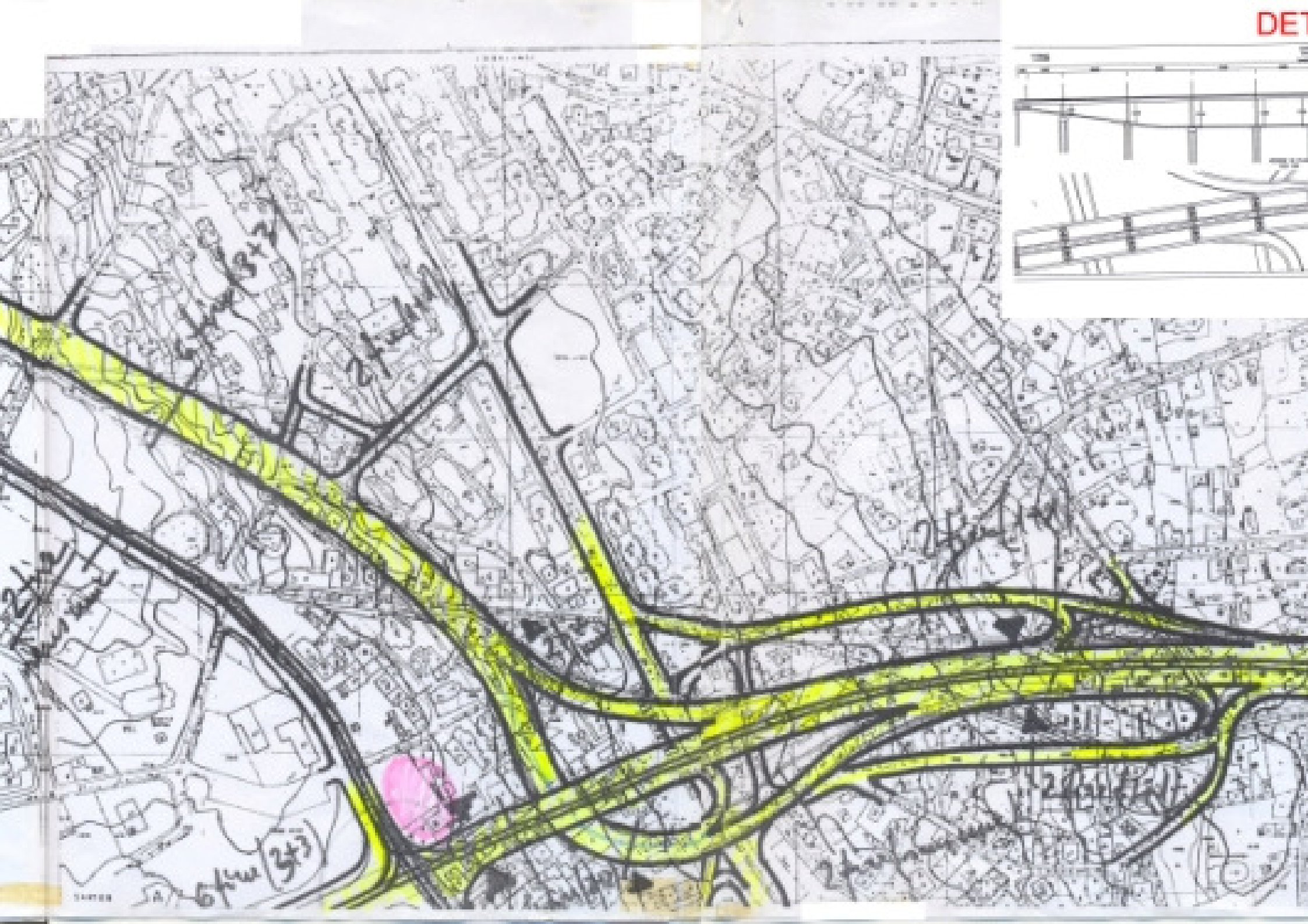
# ZONA PASAJ TATARASI

## STUDIU CONCURS LICITATIE PREMIATA V1



DETALIU STRUCTURA





































23 4 2004





23 4 2004





23 4 2004















